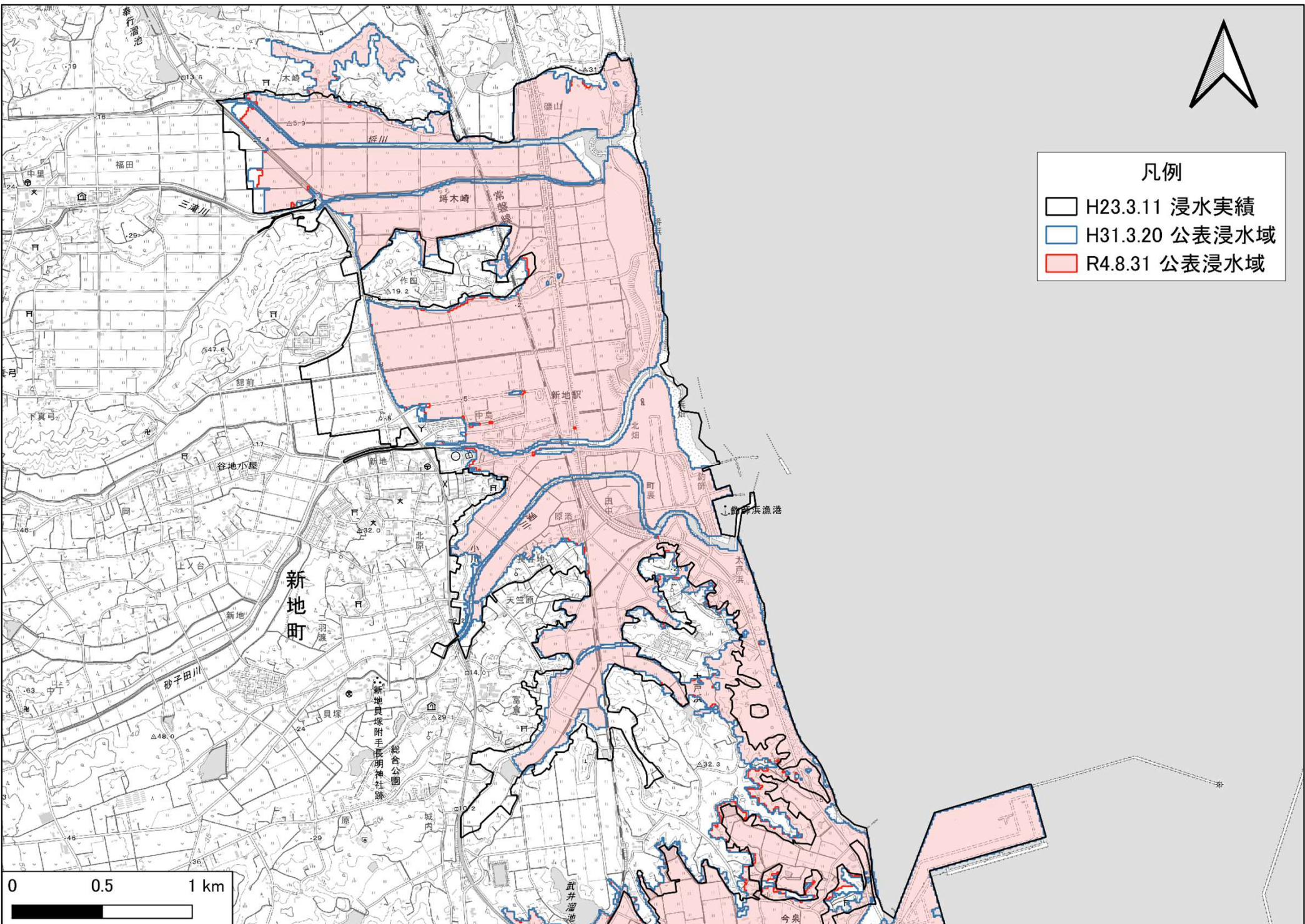


# 津波浸水想定区域図

【参考資料：浸水域新旧対照図】

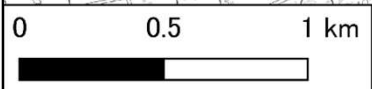
福 島 県

令和4年8月31日

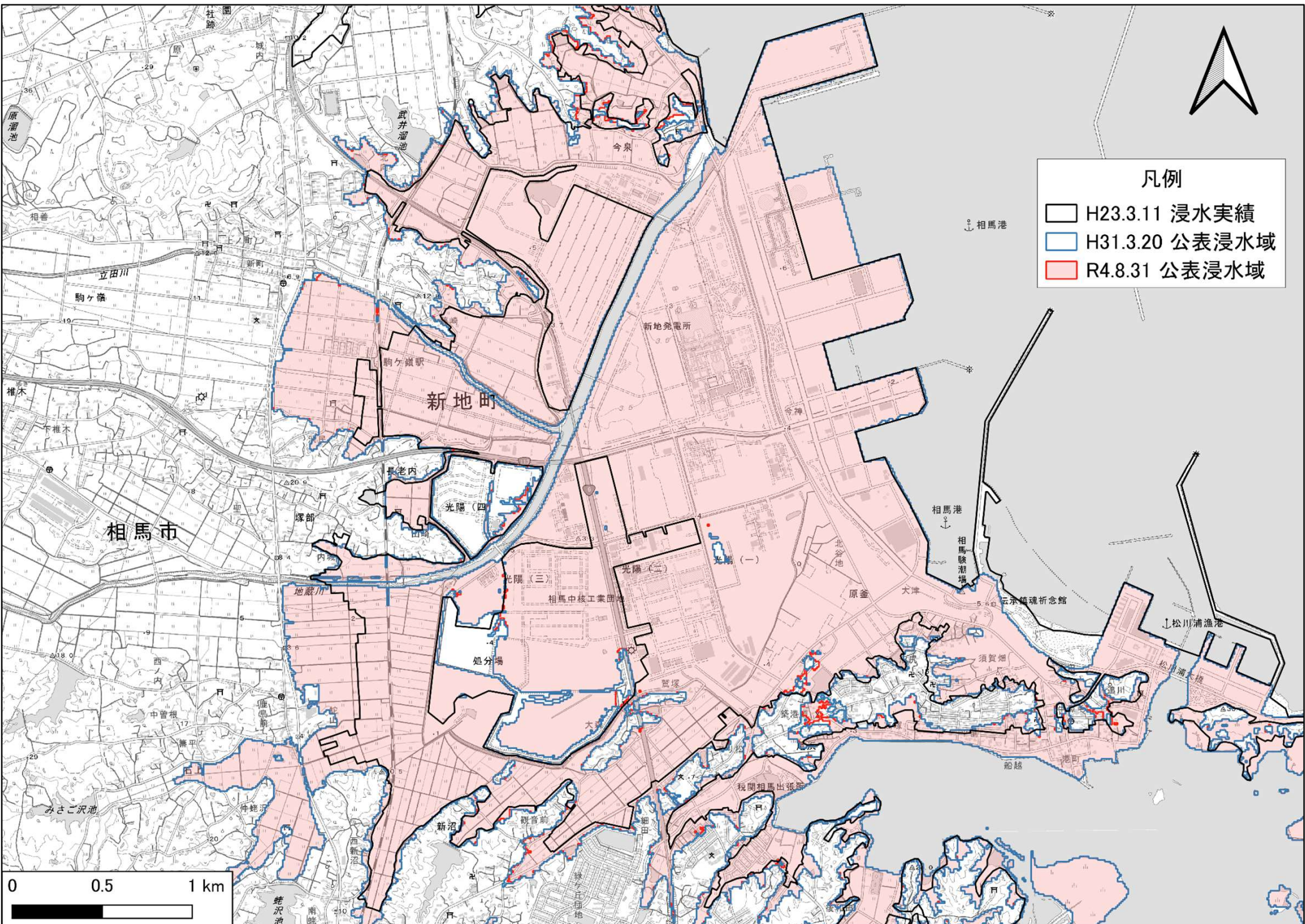


凡例

- H23.3.11 浸水実績
- H31.3.20 公表浸水域
- R4.8.31 公表浸水域

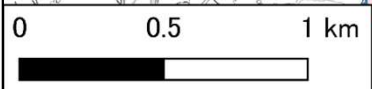




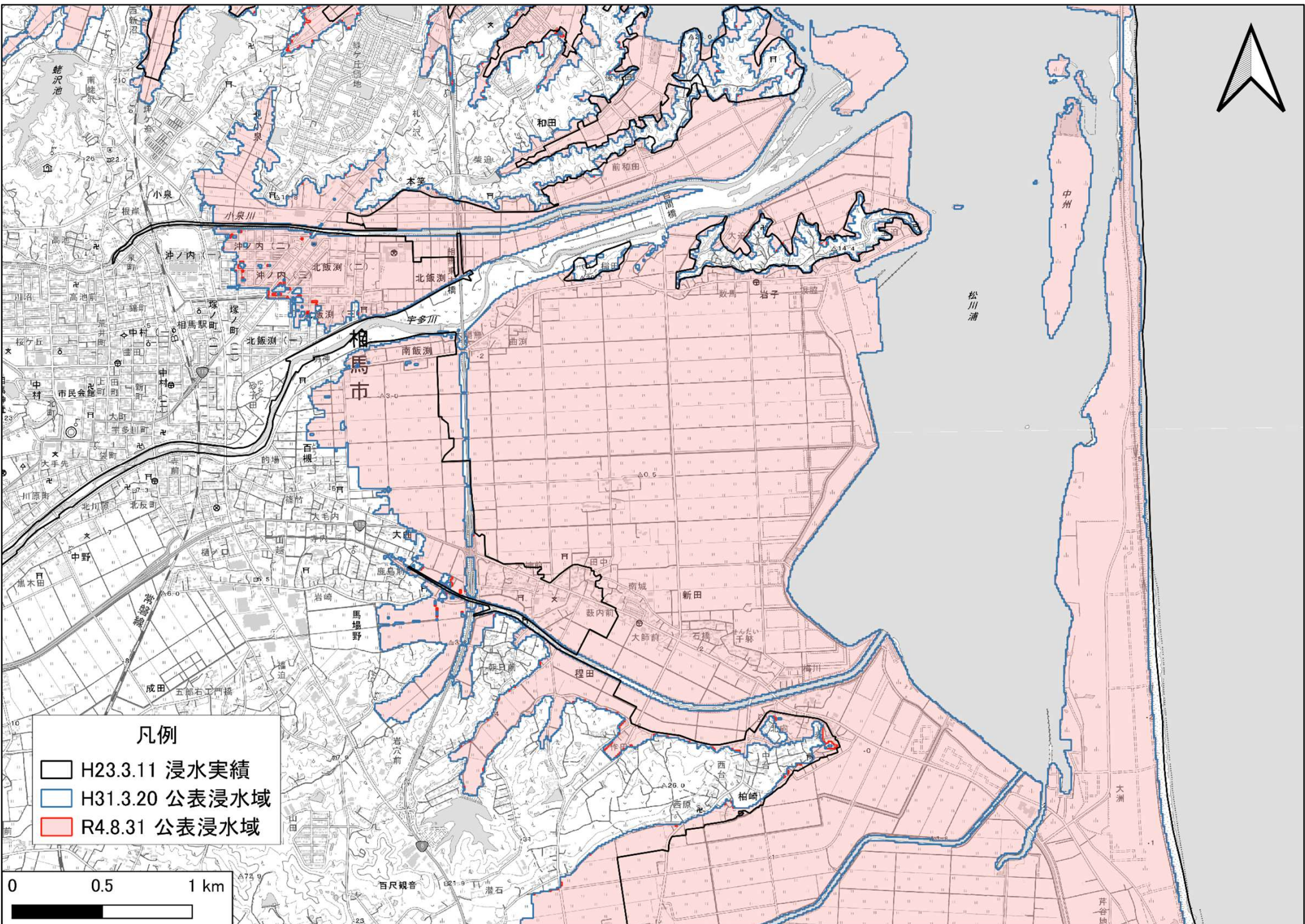


凡例

- H23.3.11 浸水実績
- H31.3.20 公表浸水域
- R4.8.31 公表浸水域






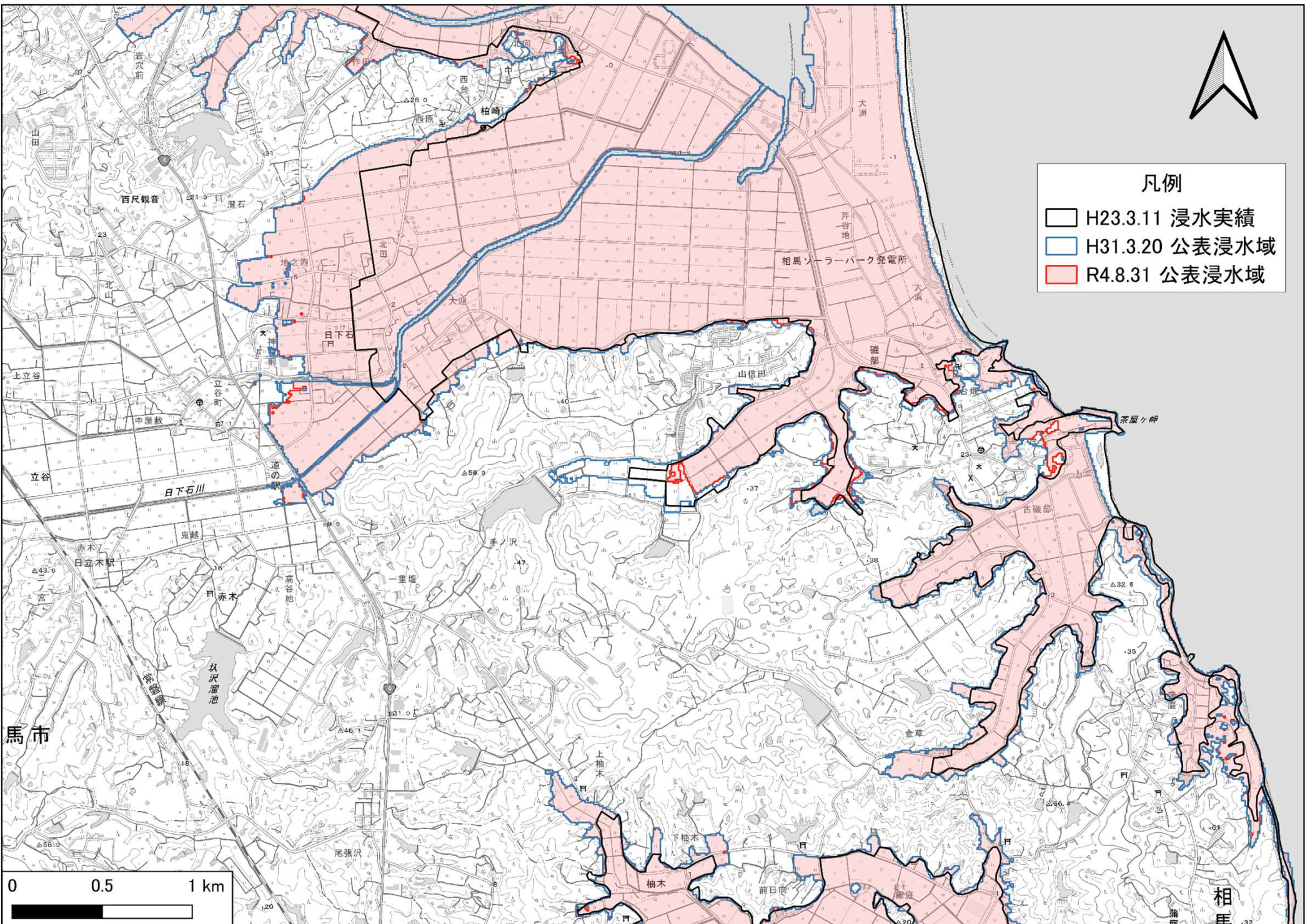


凡例

- H23.3.11 浸水実績
- H31.3.20 公表浸水域
- R4.8.31 公表浸水域








凡例

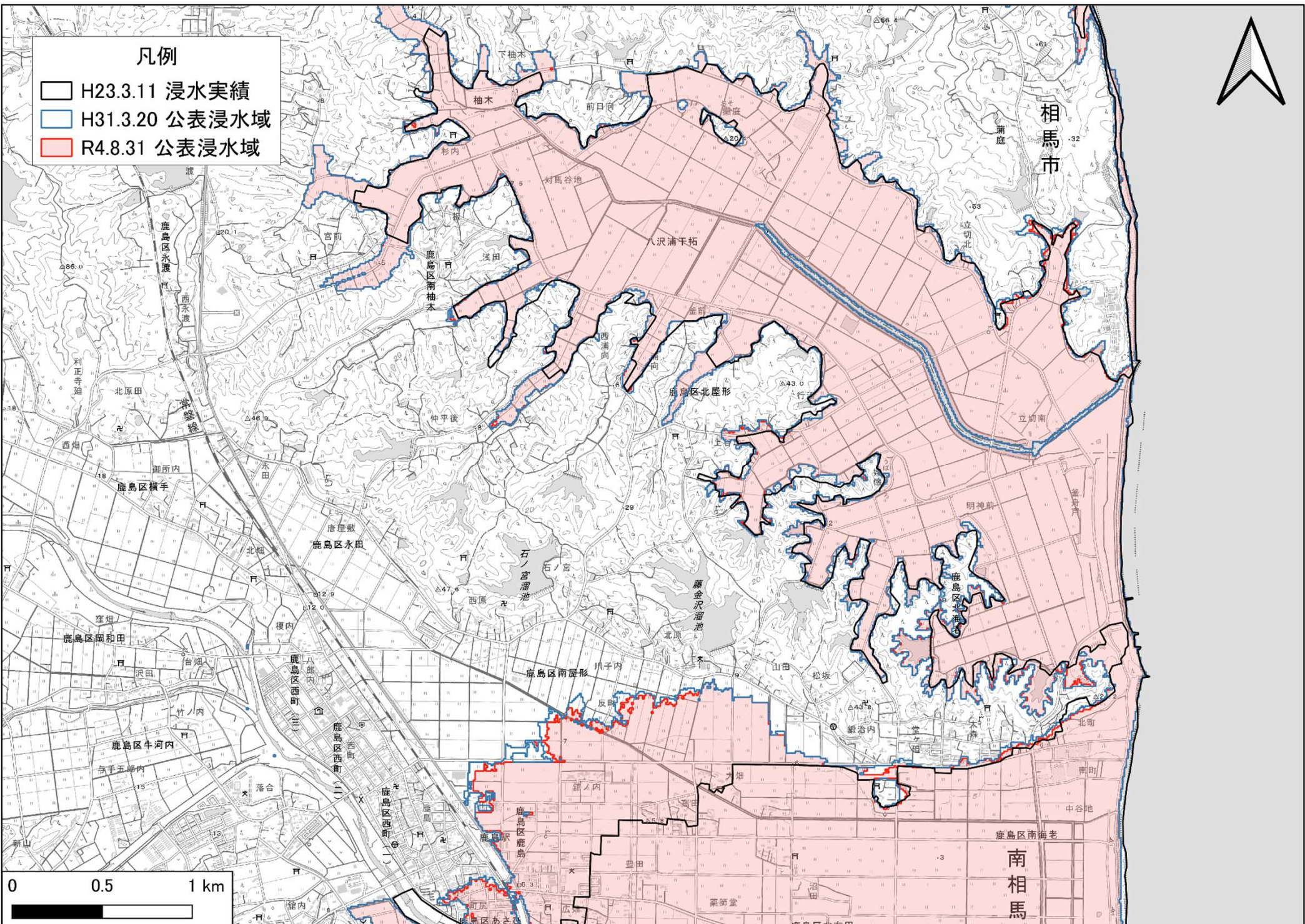
- H23.3.11 浸水実績
- H31.3.20 公表浸水域
- R4.8.31 公表浸水域



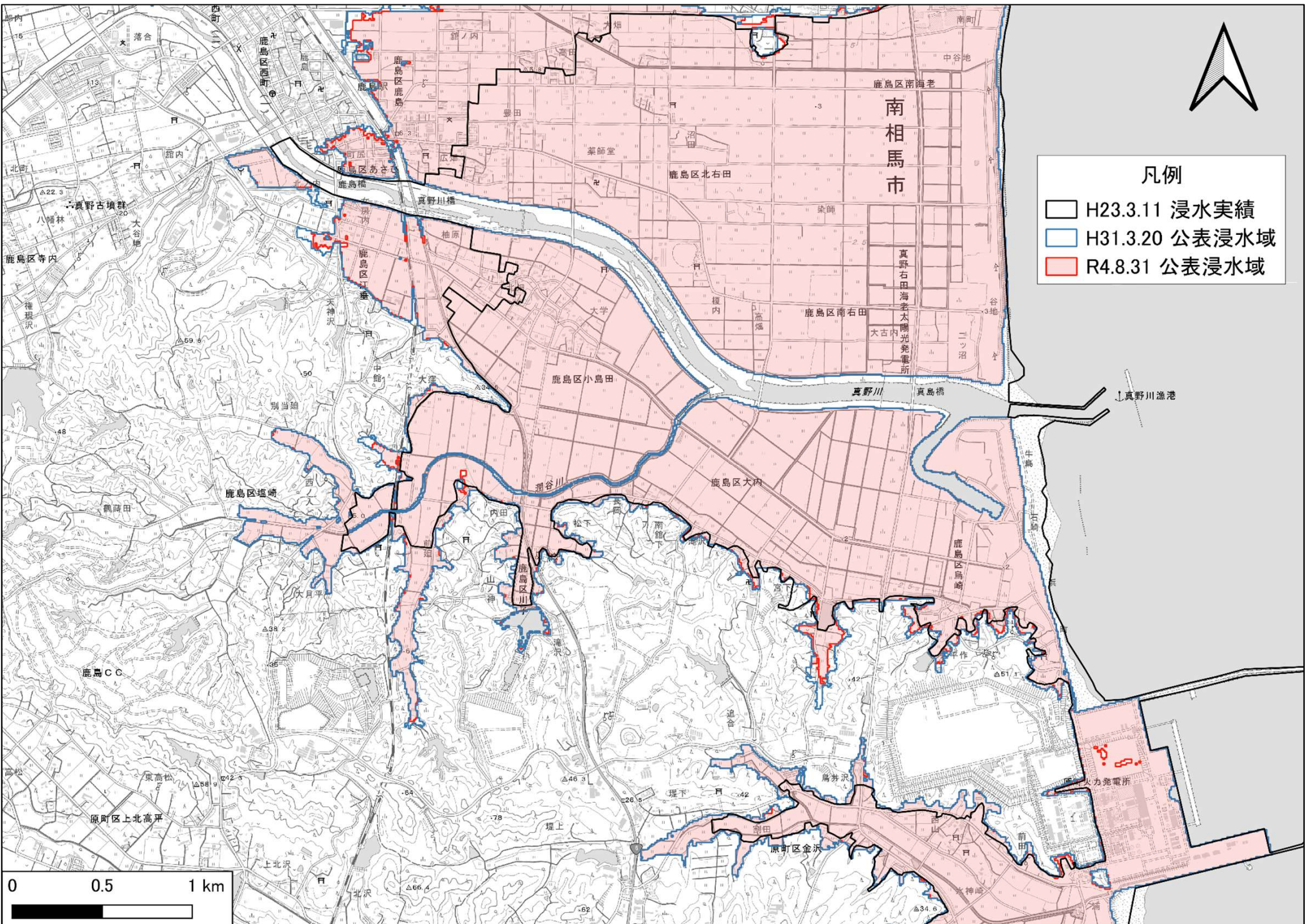
馬市

相馬






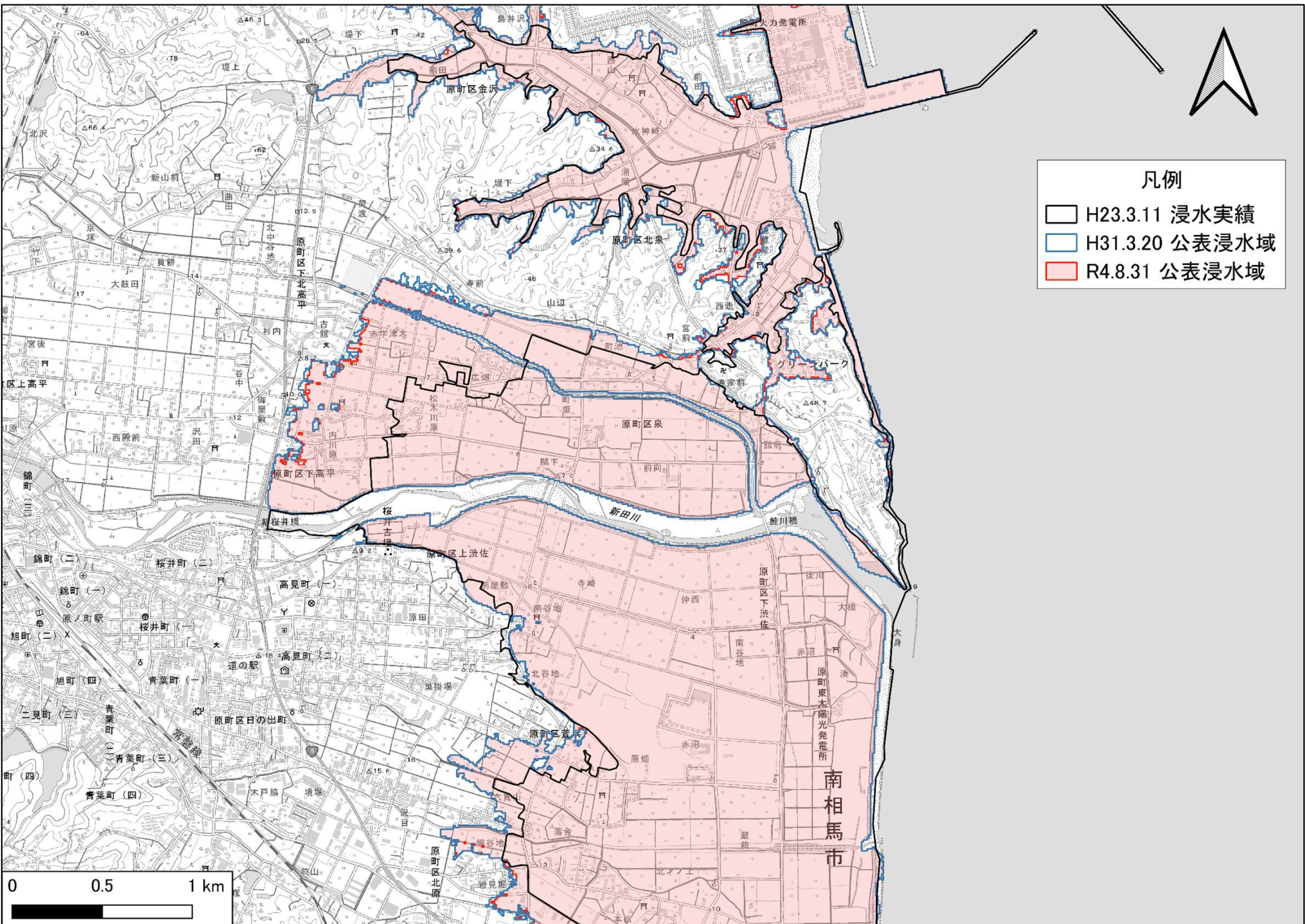




- 凡例
- H23.3.11 浸水実績
  - H31.3.20 公表浸水域
  - R4.8.31 公表浸水域








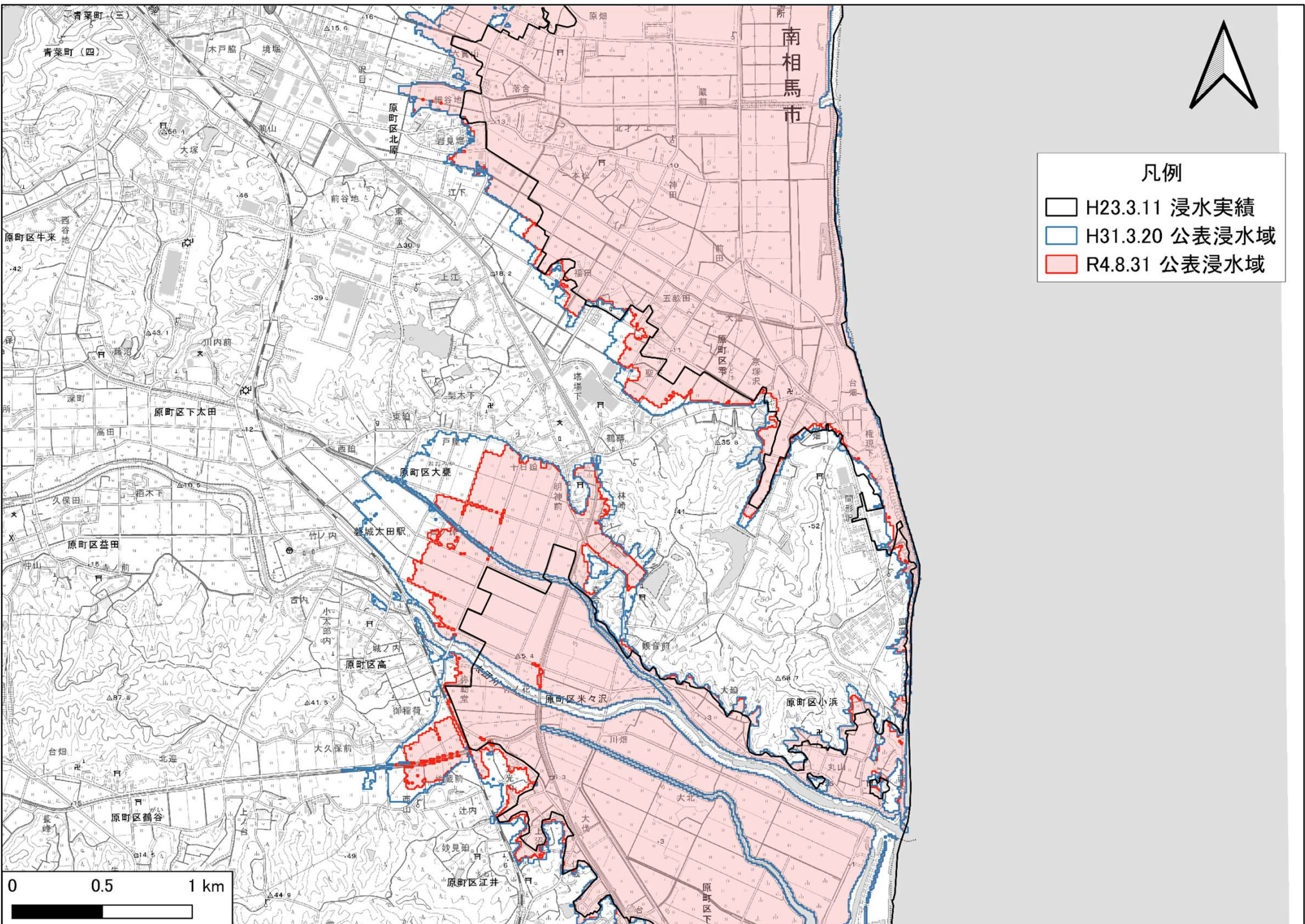
凡例

- H23.3.11 浸水実績
- H31.3.20 公表浸水域
- R4.8.31 公表浸水域



南相馬市

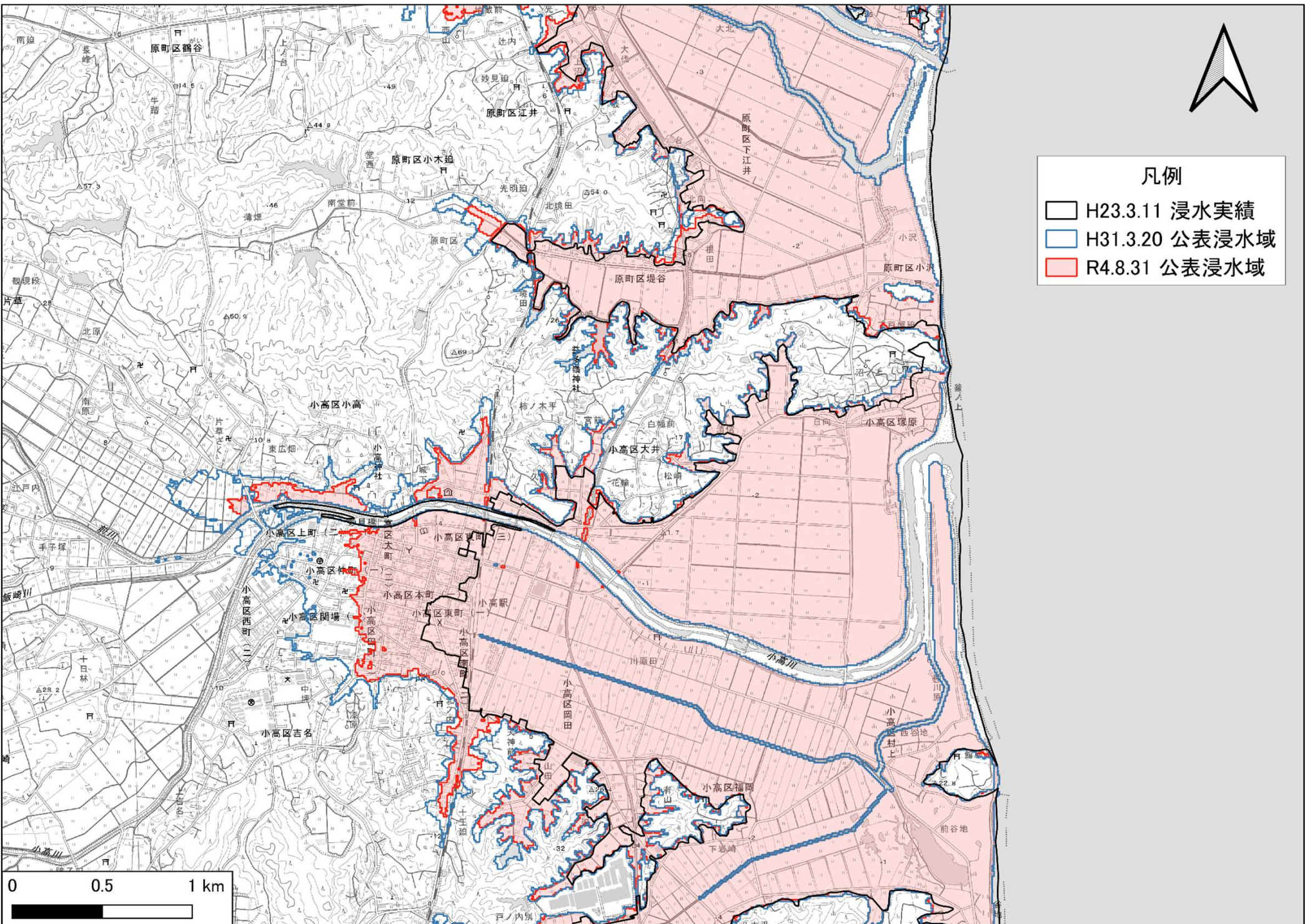




凡例

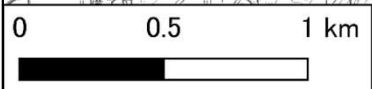
- H23.3.11 浸水実績
- H31.3.20 公表浸水域
- R4.8.31 公表浸水域



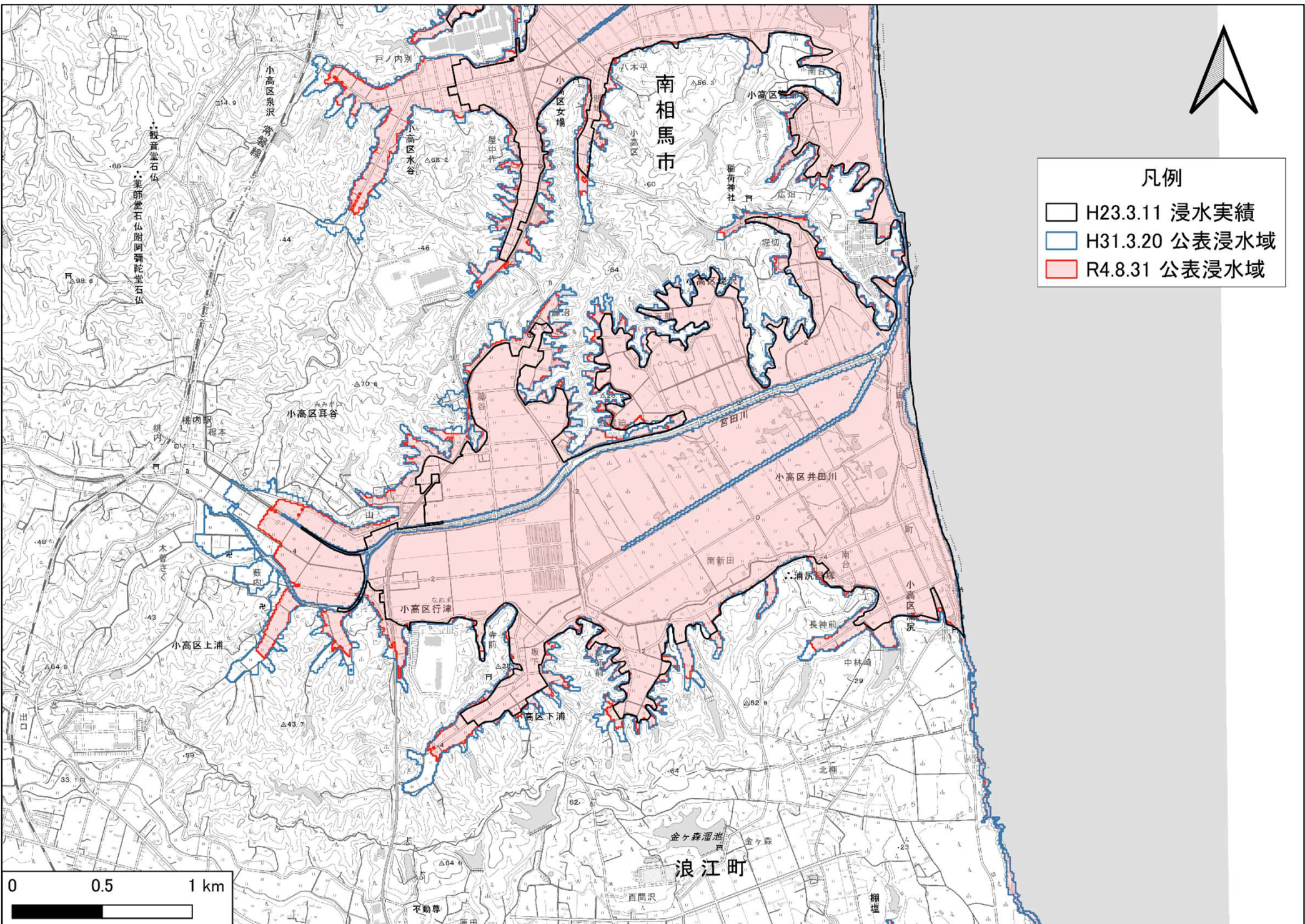


凡例

- H23.3.11 浸水実績
- H31.3.20 公表浸水域
- R4.8.31 公表浸水域






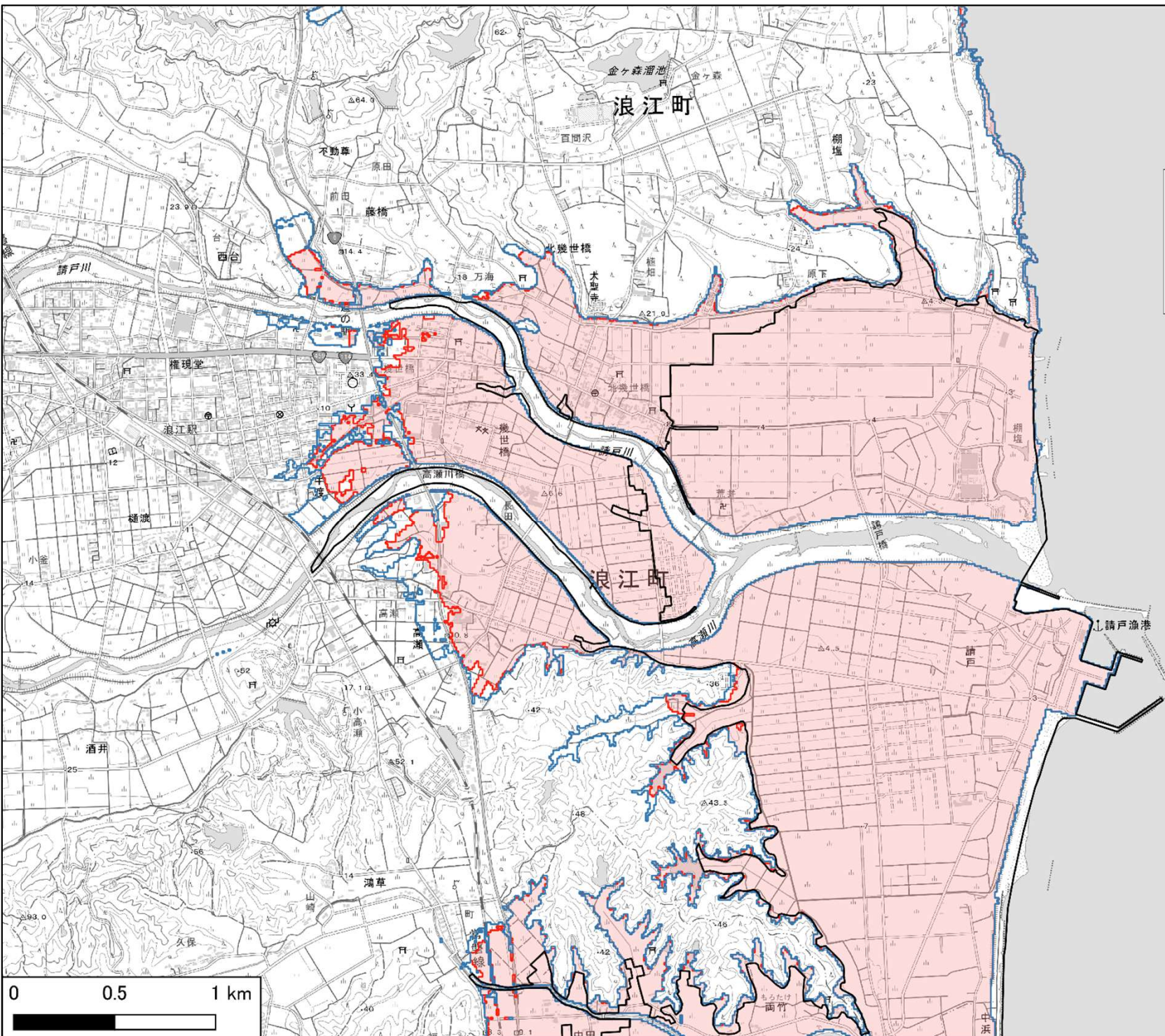


凡例

- H23.3.11 浸水実績
- H31.3.20 公表浸水域
- R4.8.31 公表浸水域



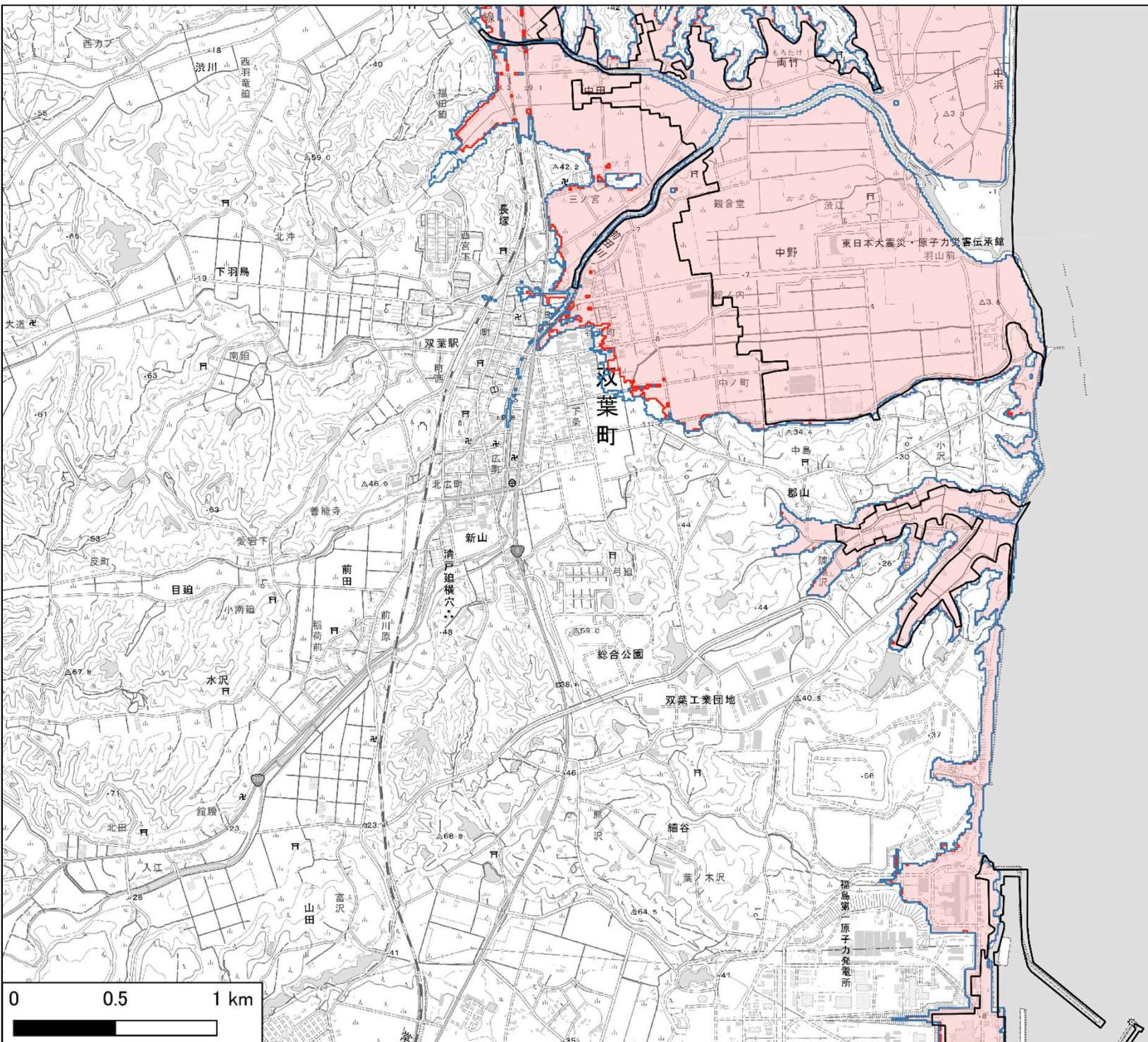




凡例


- H23.3.11 浸水実績
- H31.3.20 公表浸水域
- R4.8.31 公表浸水域



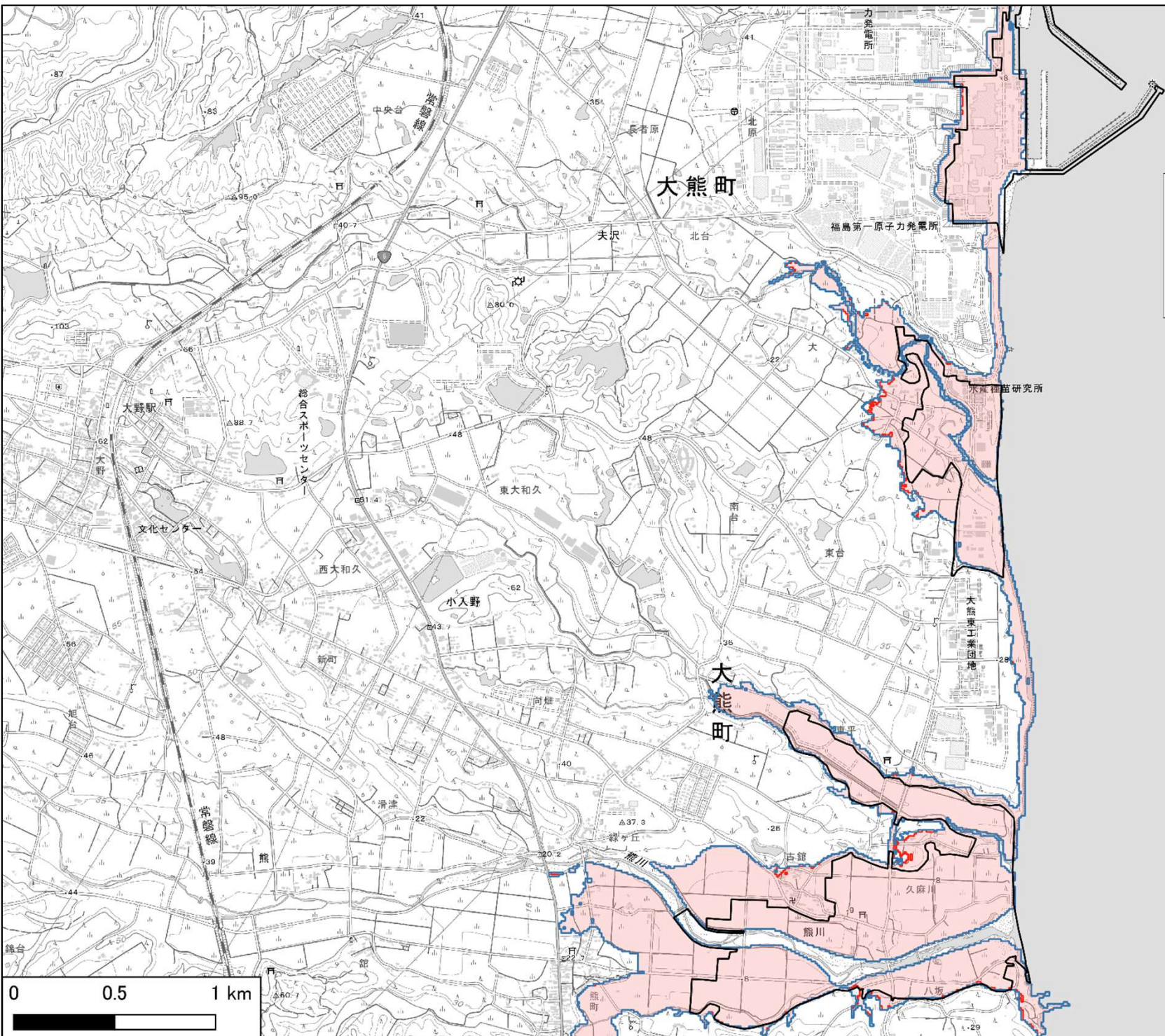


凡例

- H23.3.11 浸水実績
- H31.3.20 公表浸水域
- R4.8.31 公表浸水域

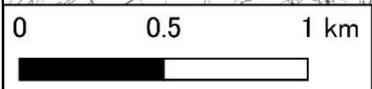




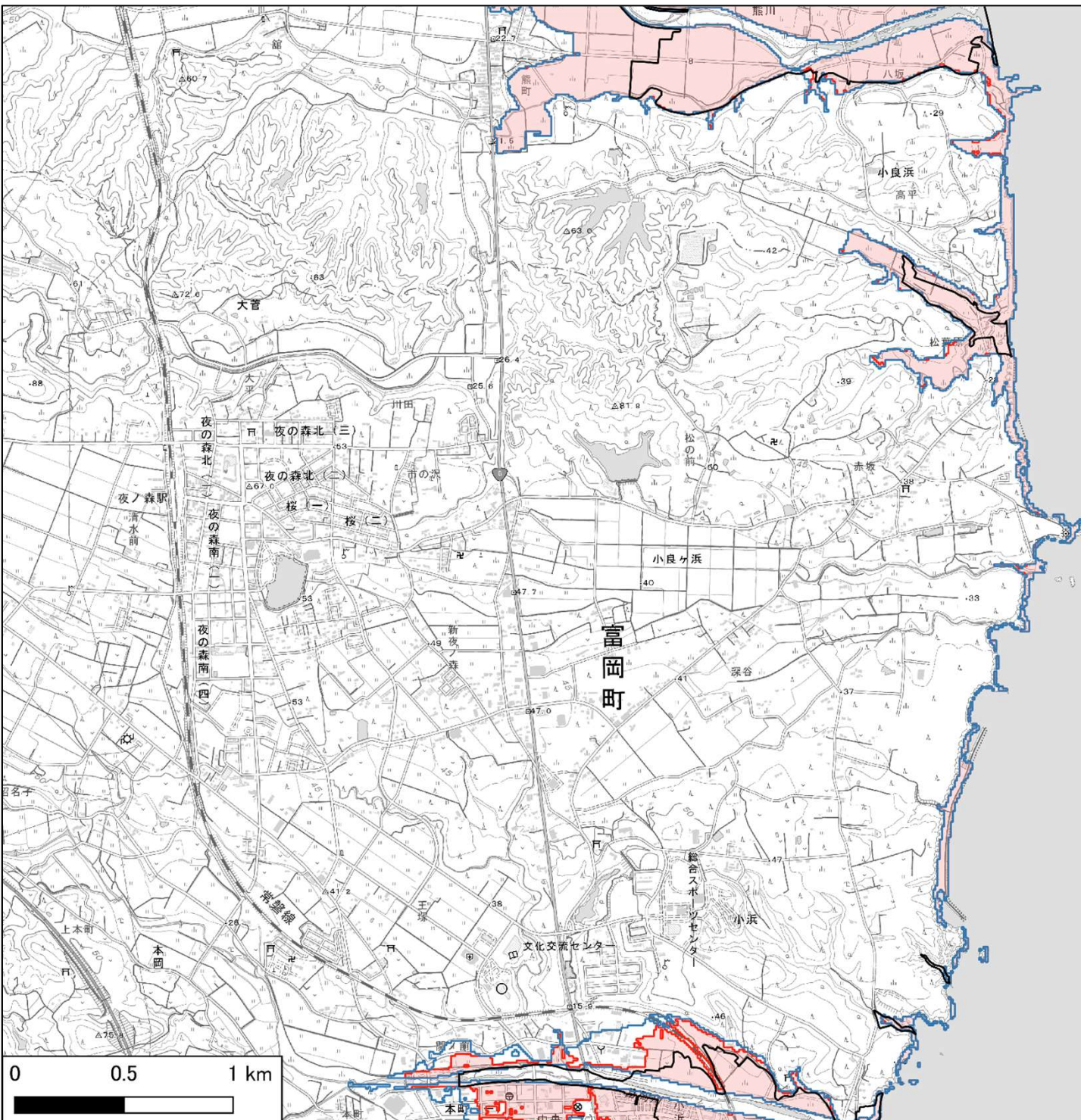


凡例


- H23.3.11 浸水実績
- H31.3.20 公表浸水域
- R4.8.31 公表浸水域



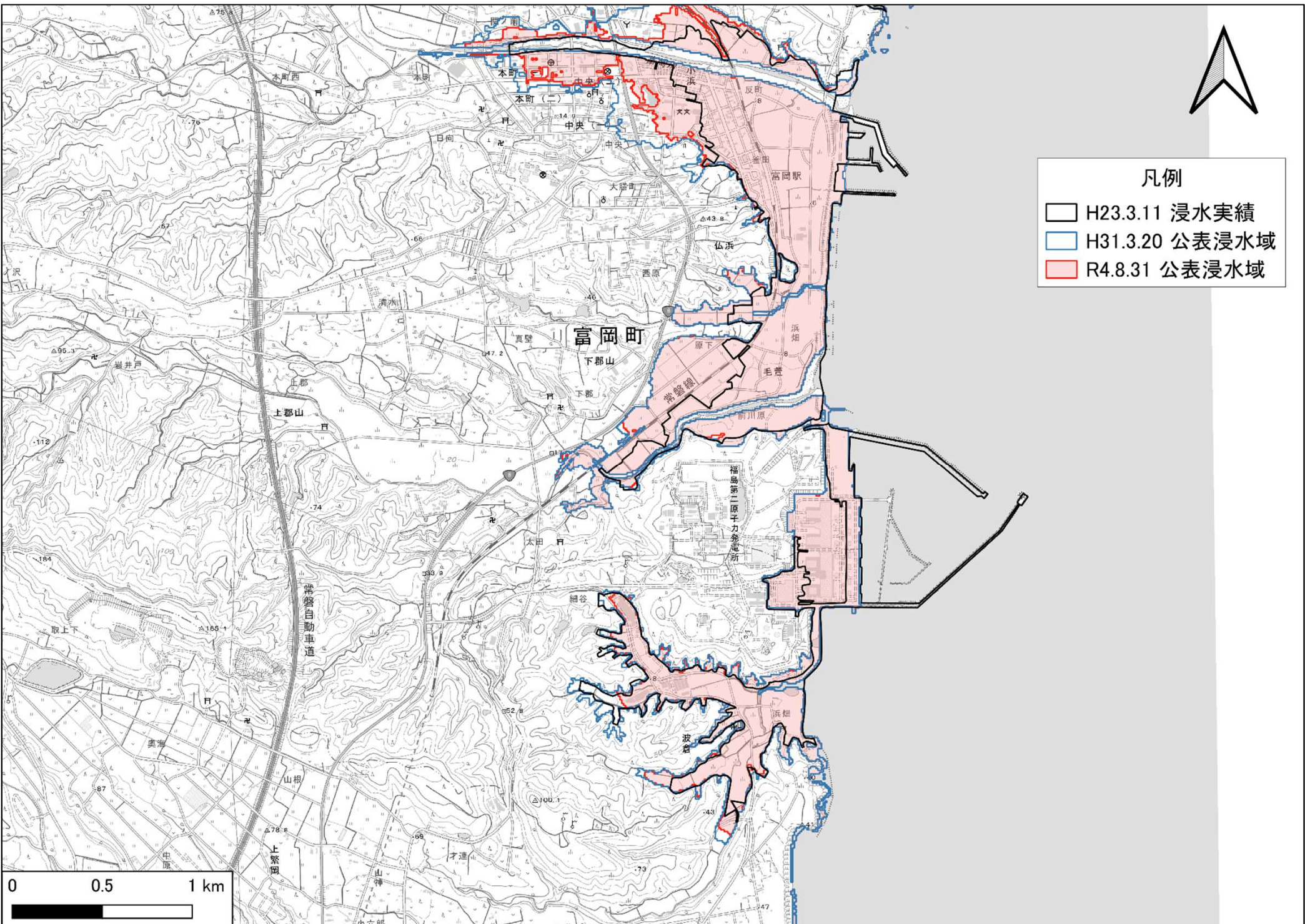




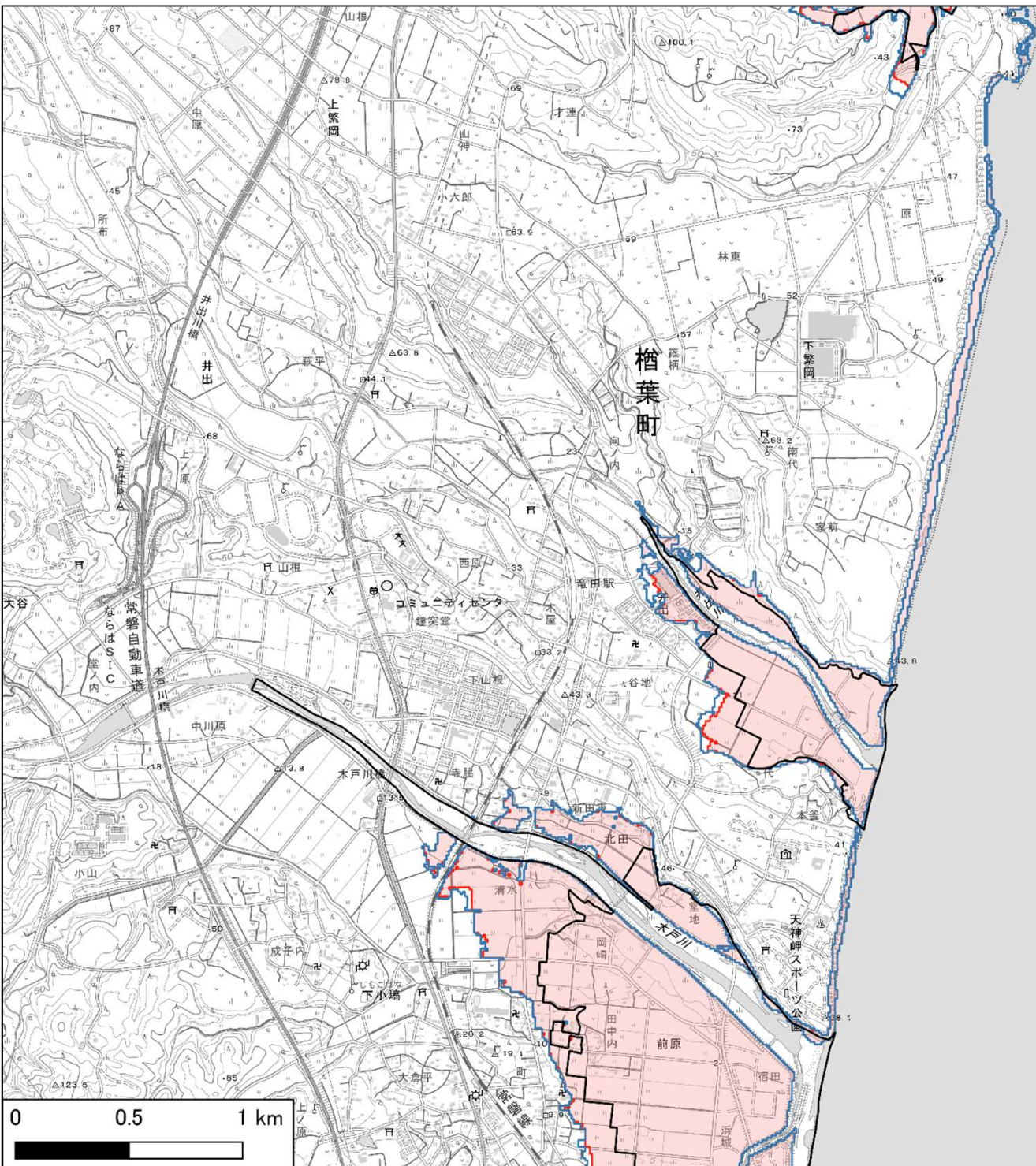
- 凡例
- H23.3.11 浸水実績
  - H31.3.20 公表浸水域
  - R4.8.31 公表浸水域










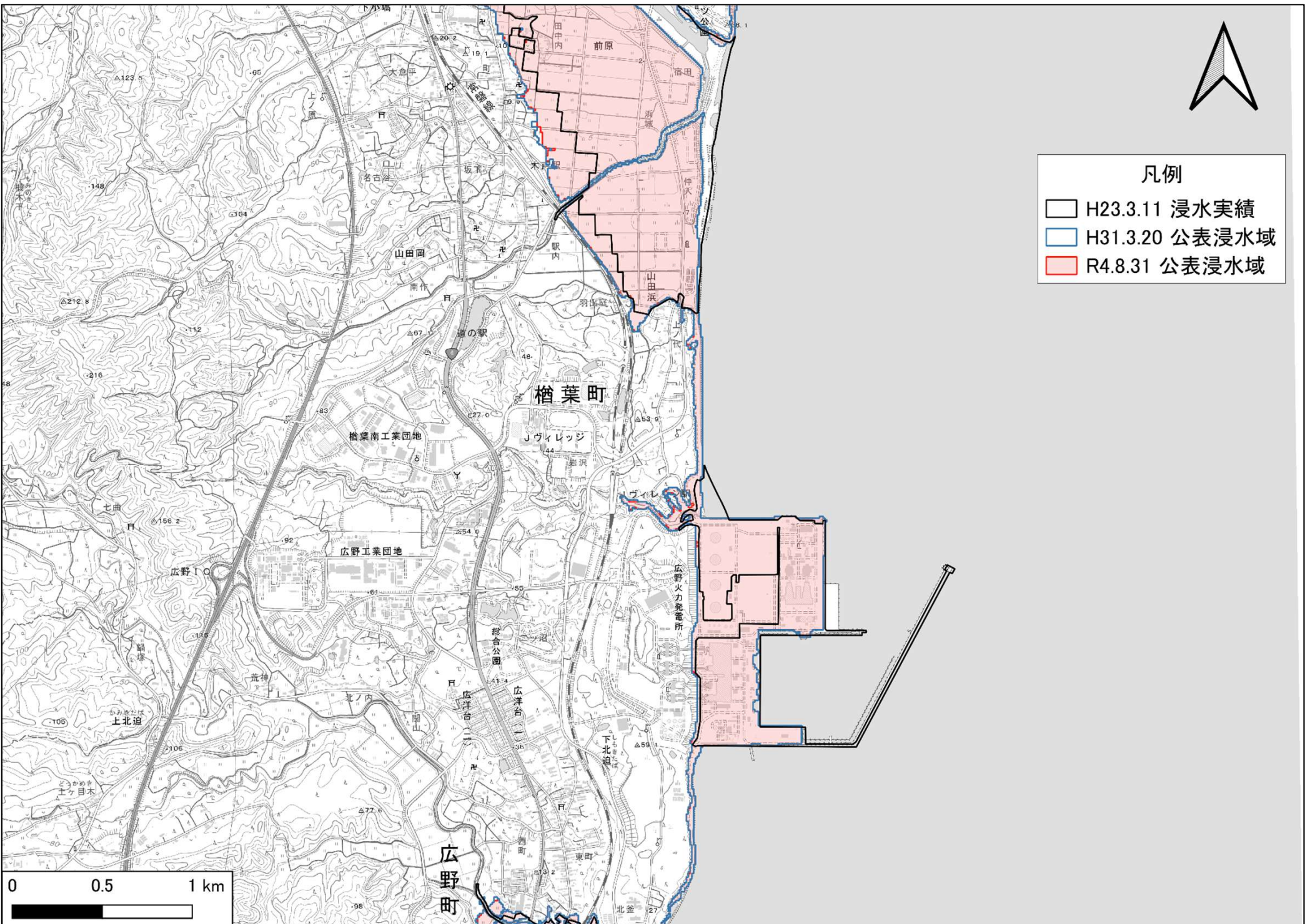


凡例

- H23.3.11 浸水実績
- H31.3.20 公表浸水域
- R4.8.31 公表浸水域






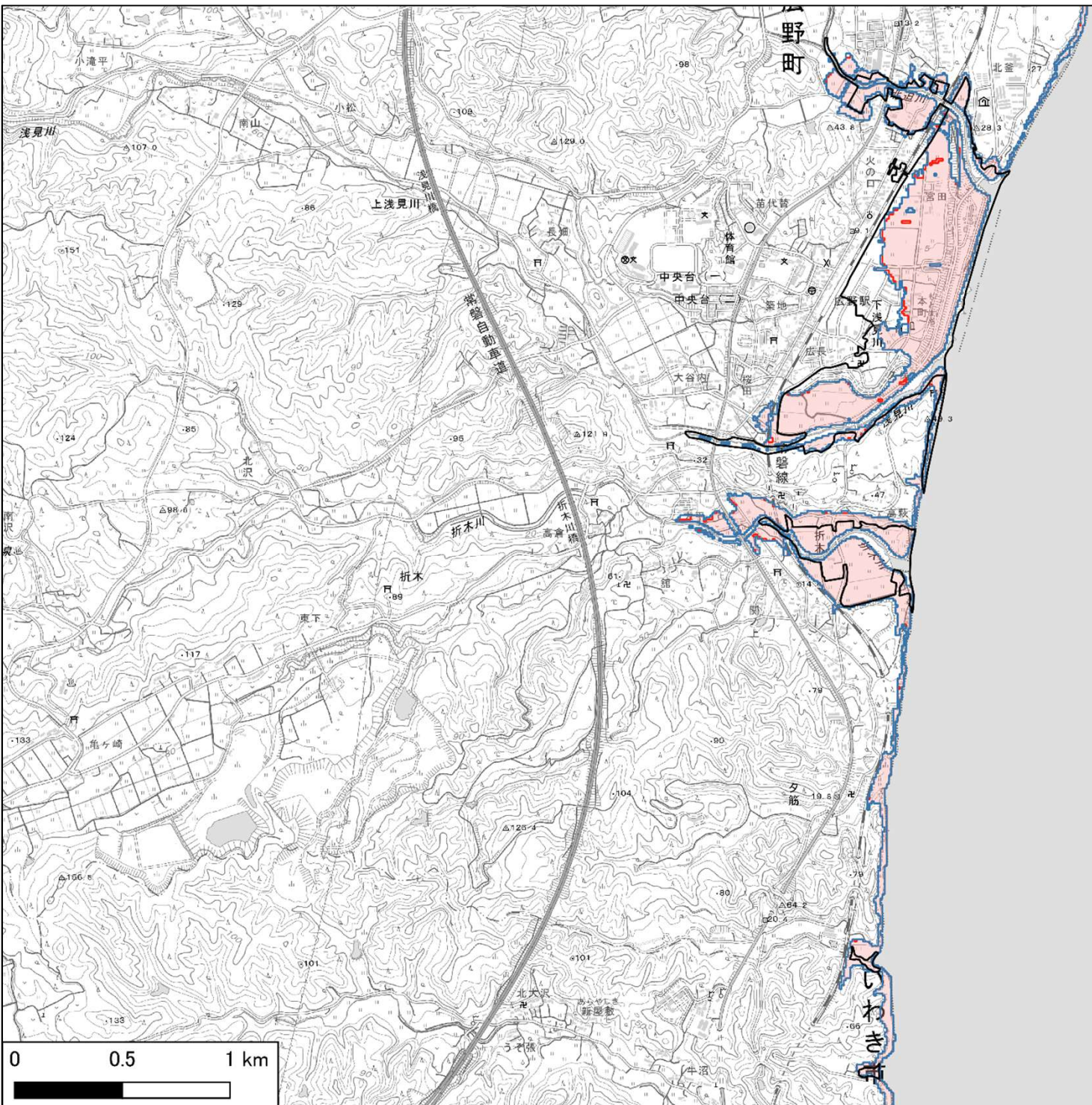


凡例

- H23.3.11 浸水実績
- H31.3.20 公表浸水域
- R4.8.31 公表浸水域



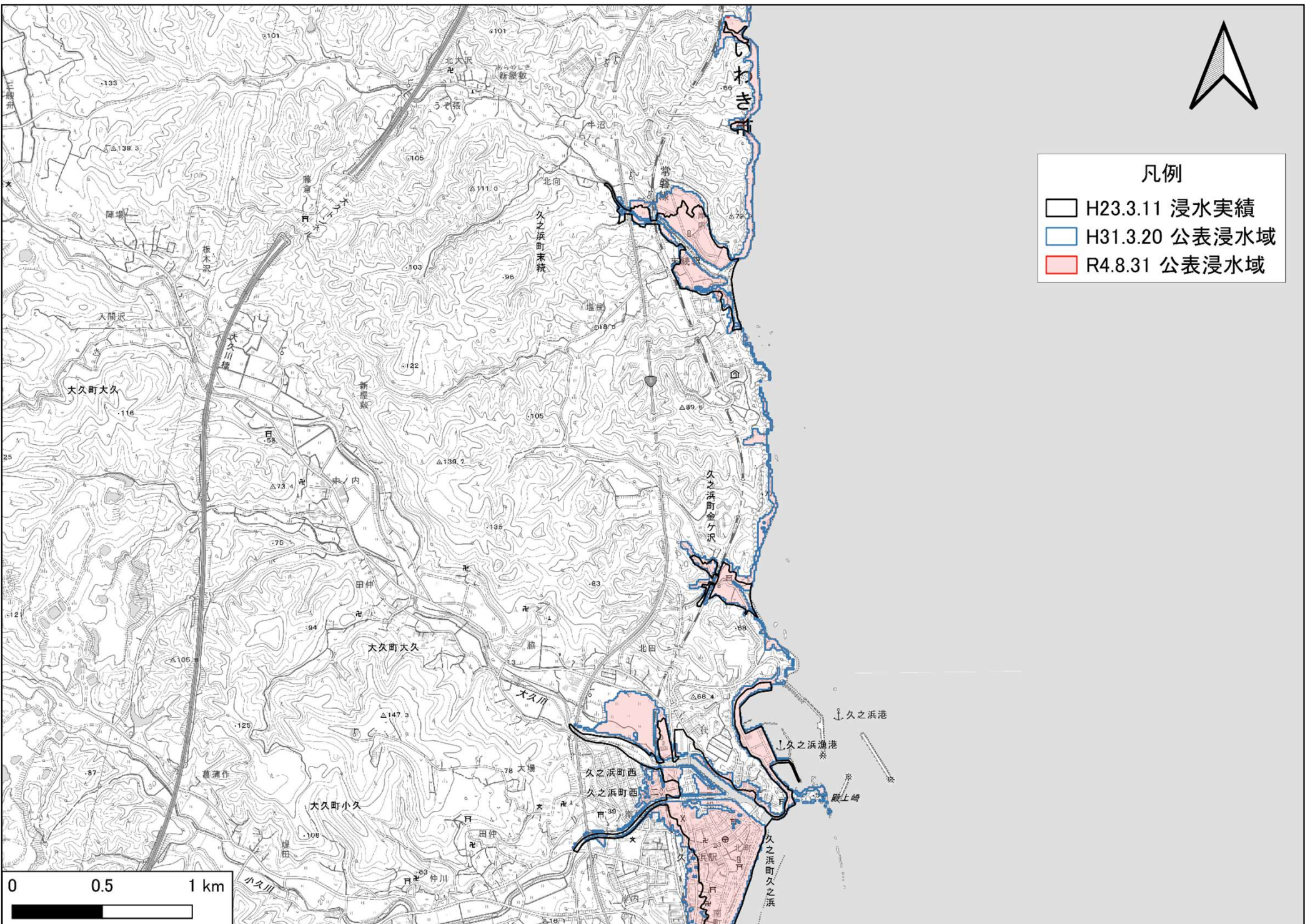




凡例


- H23.3.11 浸水実績
- H31.3.20 公表浸水域
- R4.8.31 公表浸水域





凡例

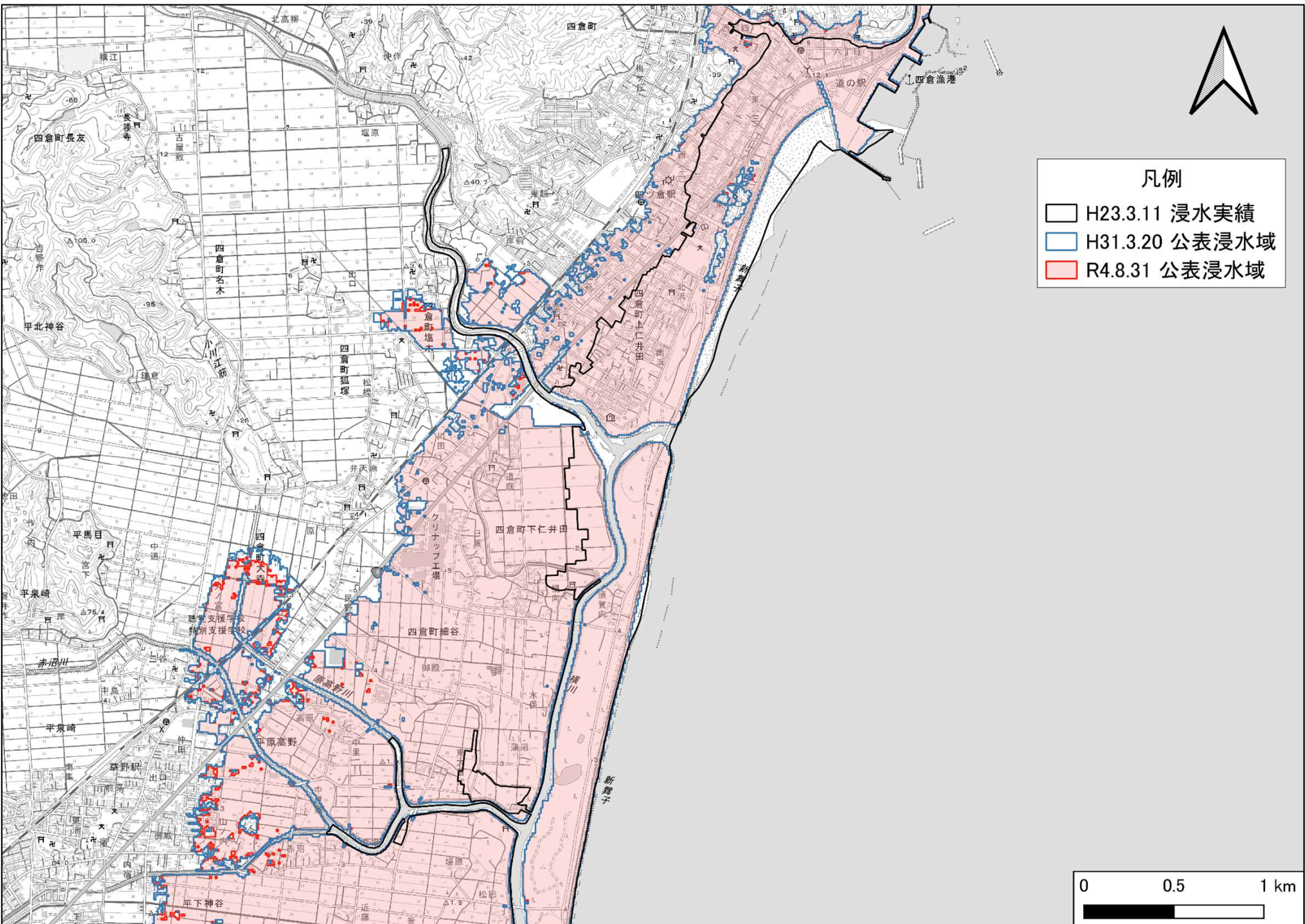
- H23.3.11 浸水実績
- H31.3.20 公表浸水域
- R4.8.31 公表浸水域





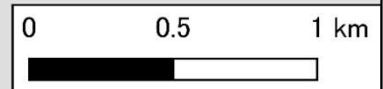




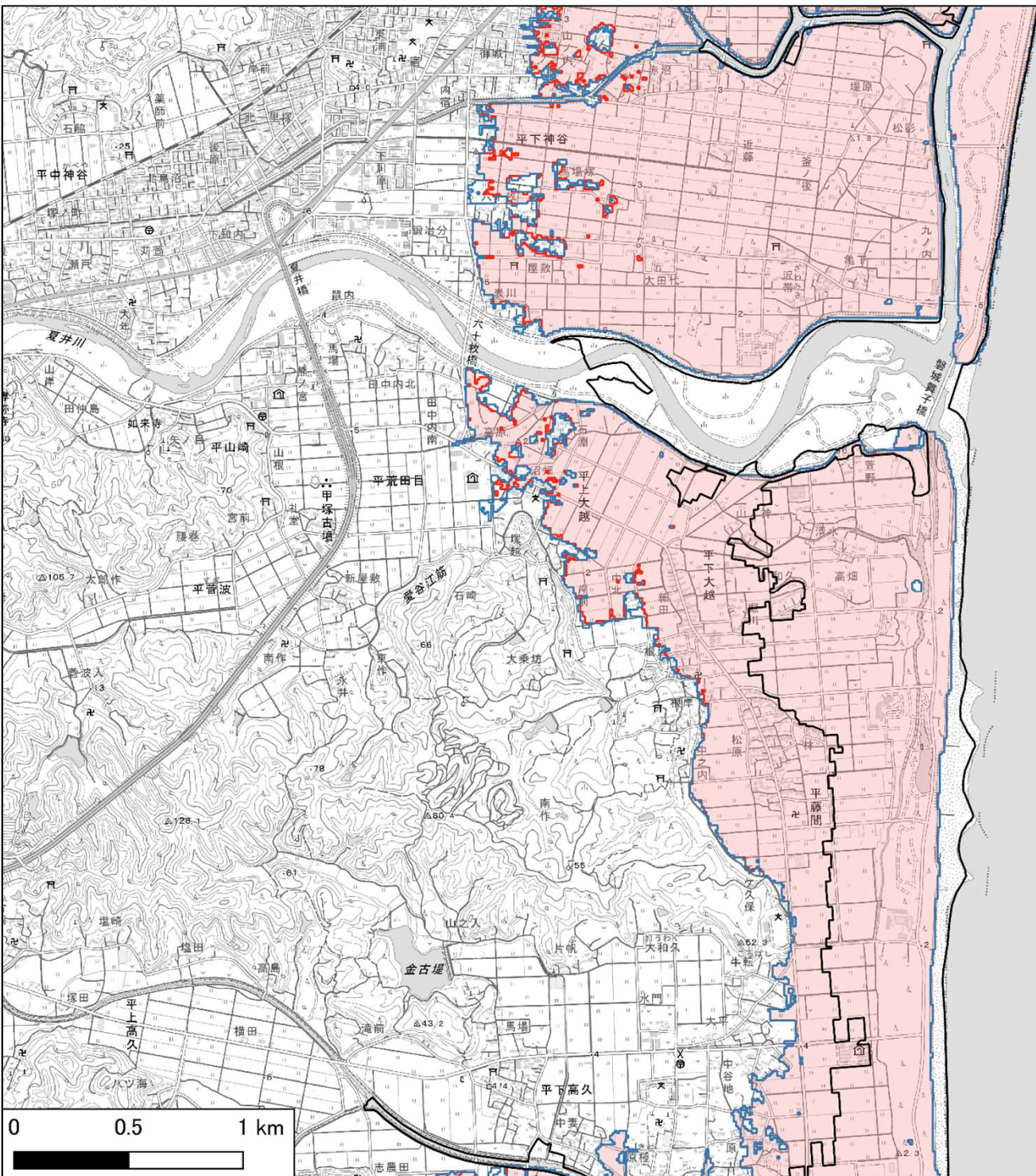


凡例

- H23.3.11 浸水実績
- H31.3.20 公表浸水域
- R4.8.31 公表浸水域






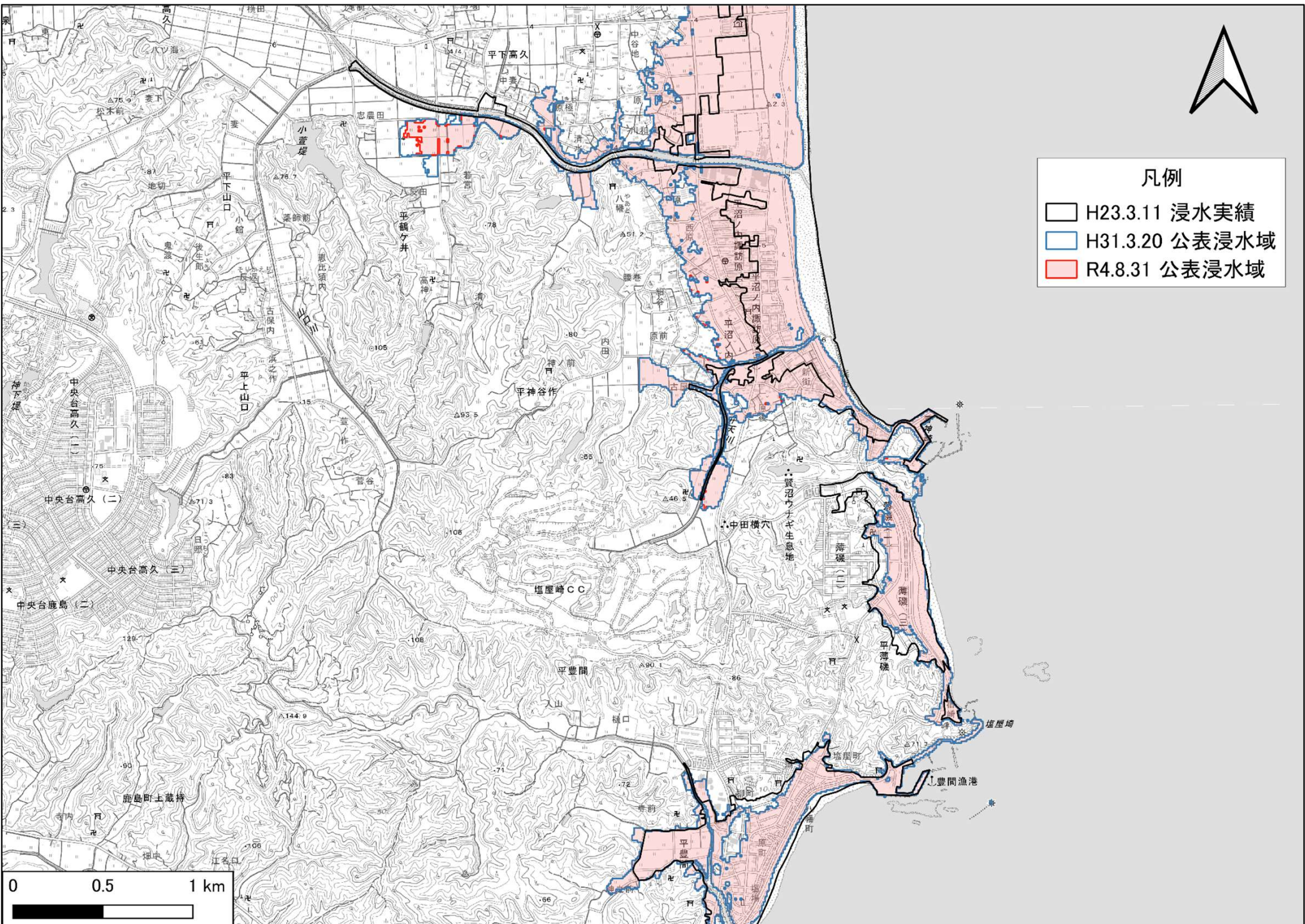


凡例

- H23.3.11 浸水実績
- H31.3.20 公表浸水域
- R4.8.31 公表浸水域

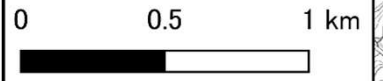




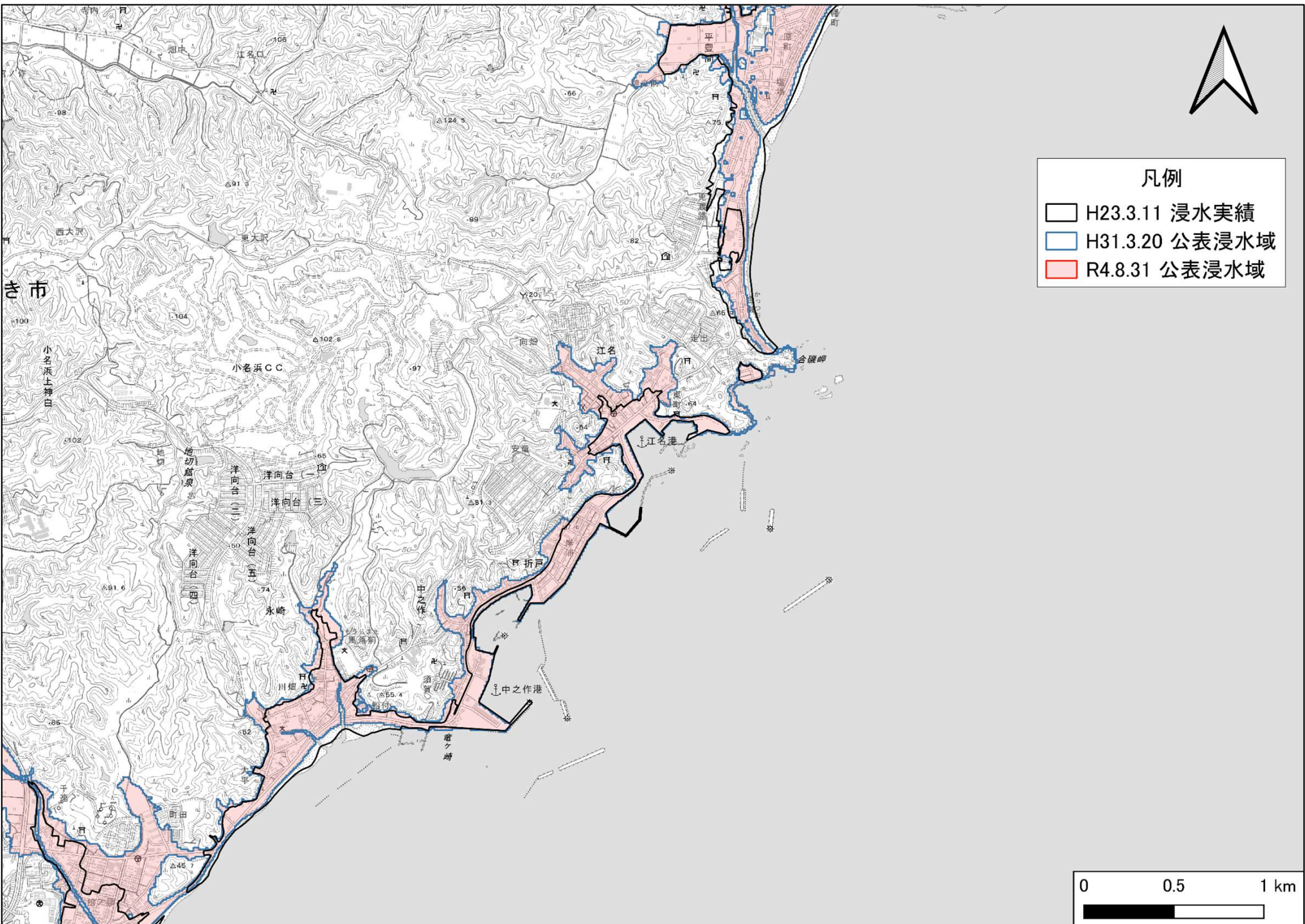


凡例

- H23.3.11 浸水実績
- H31.3.20 公表浸水域
- R4.8.31 公表浸水域

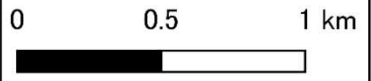




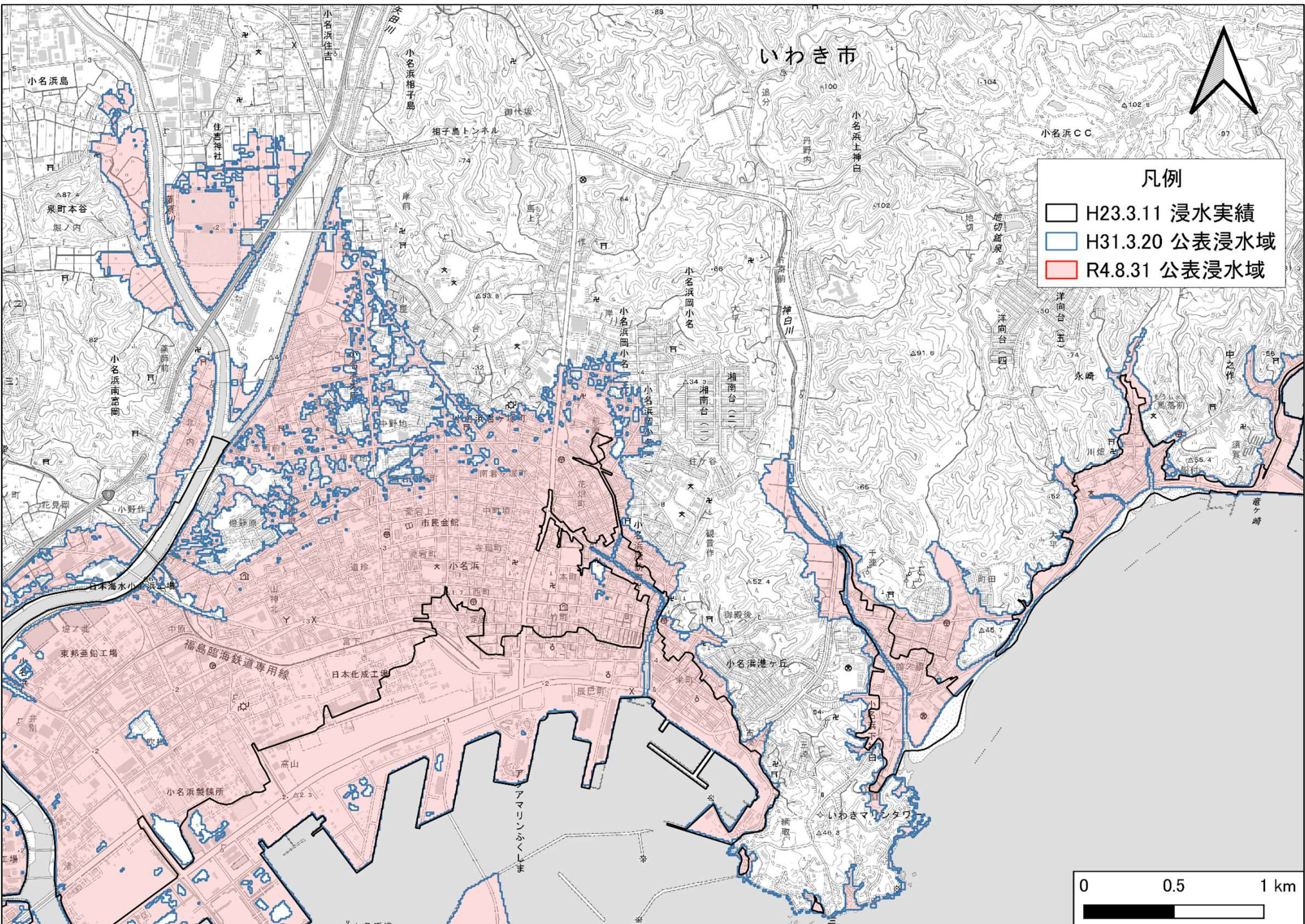


凡例

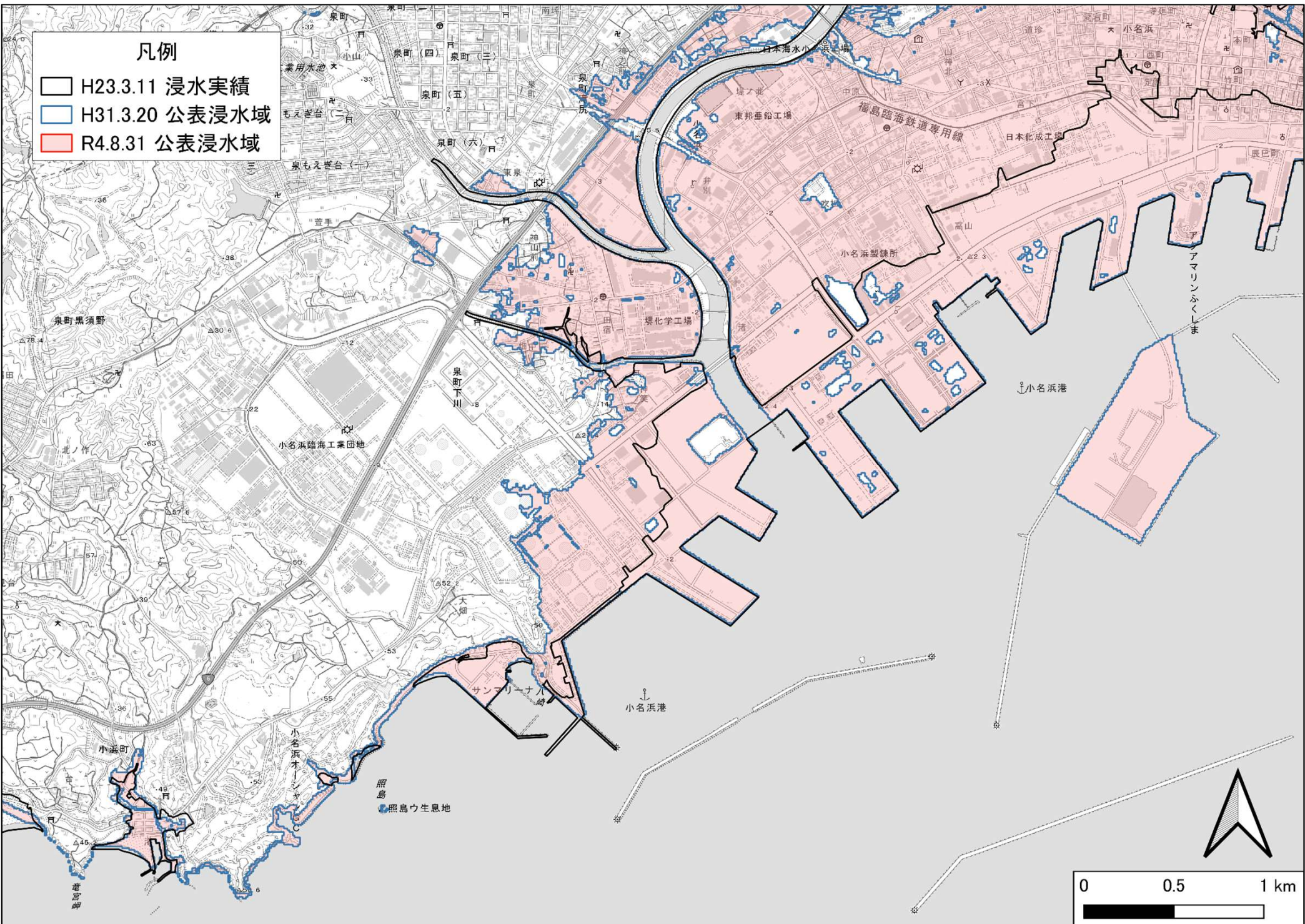
- H23.3.11 浸水実績
- H31.3.20 公表浸水域
- R4.8.31 公表浸水域



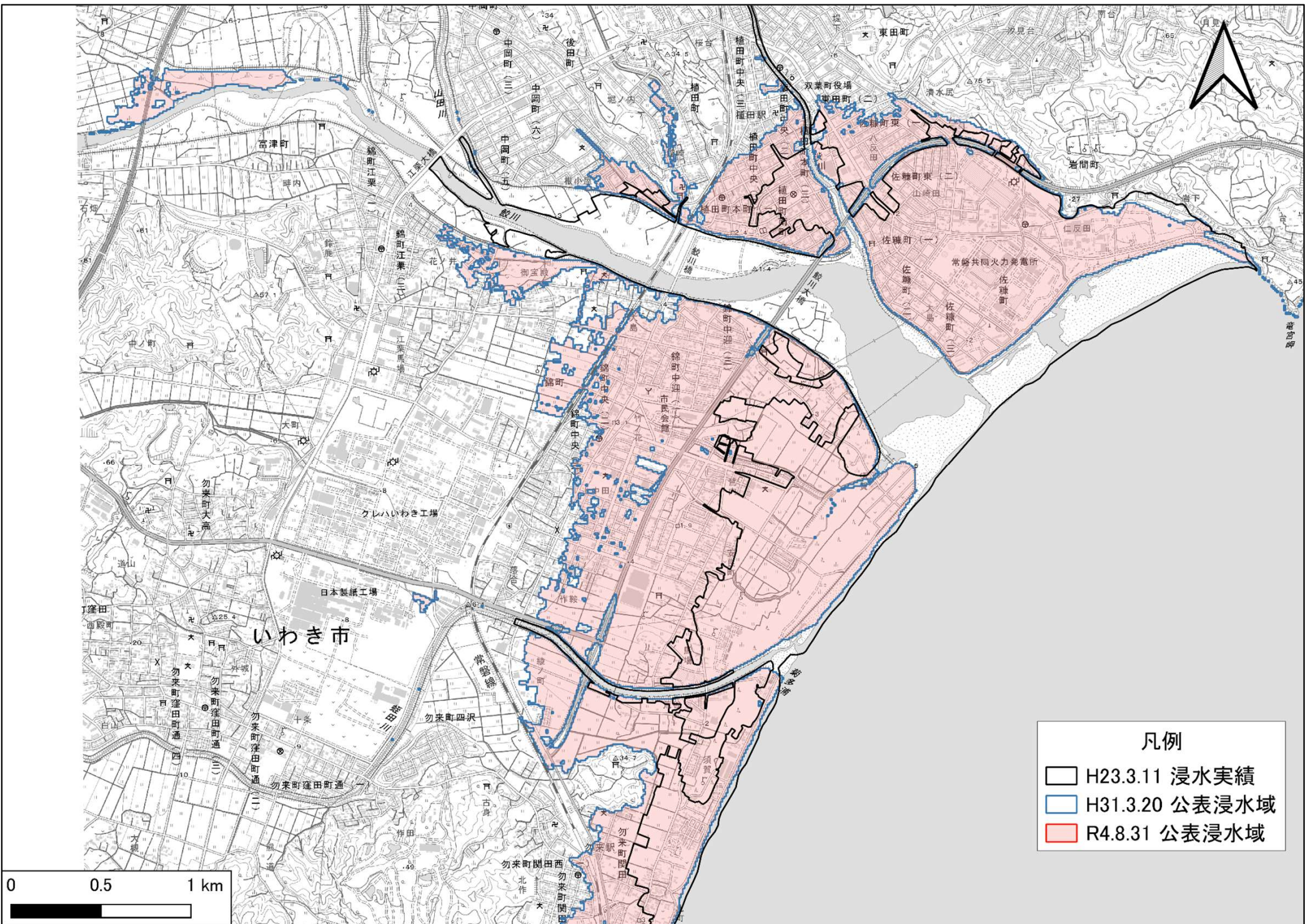










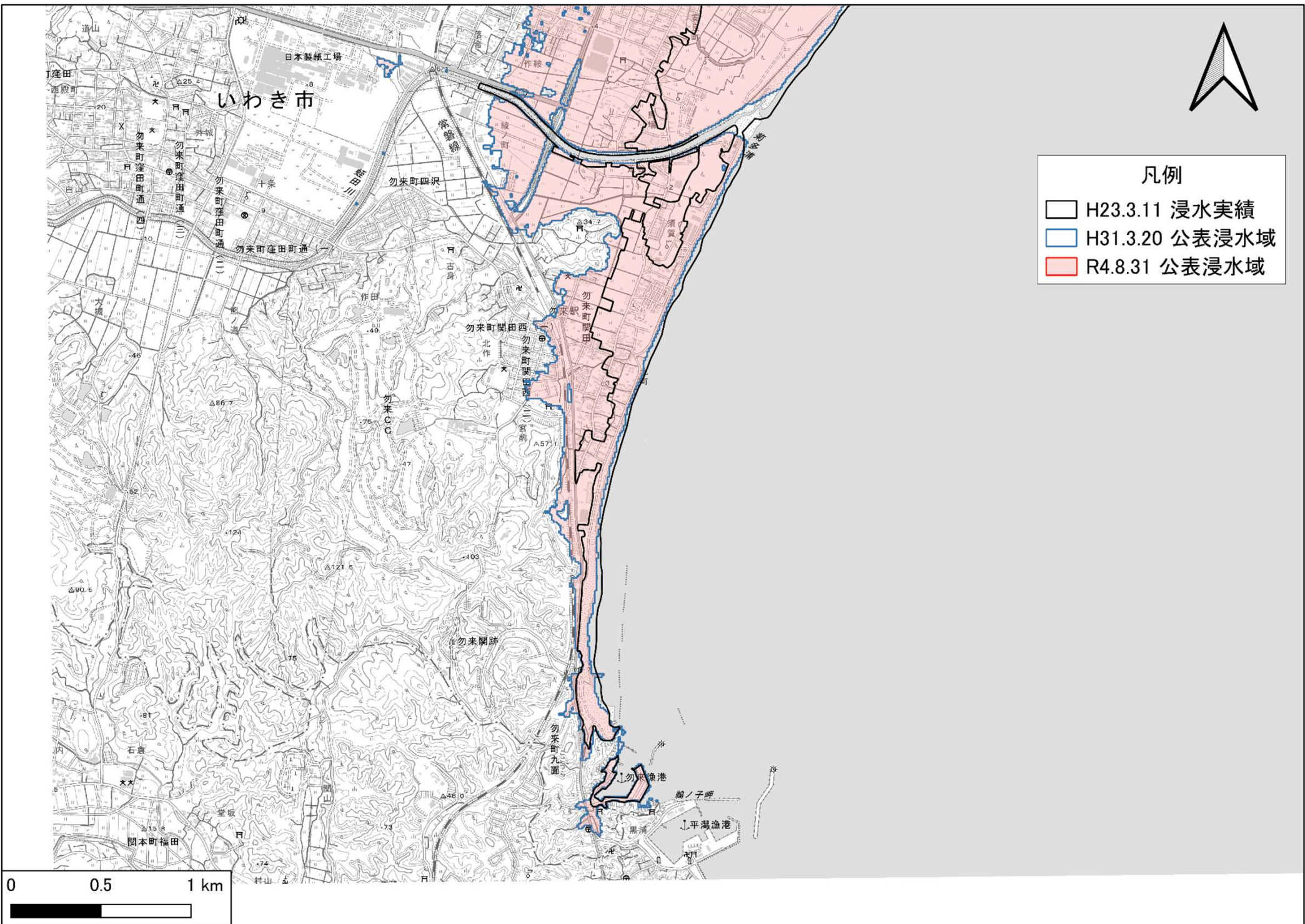


凡例

- H23.3.11 浸水実績
- H31.3.20 公表浸水域
- R4.8.31 公表浸水域

0 0.5 1 km





凡例

- H23.3.11 浸水実績
- H31.3.20 公表浸水域
- R4.8.31 公表浸水域

